


Relocation of villages situated in Core and Buffer area of Similipal Tiger Reserve / Saleibeda PRF.

State serial No. of proposal- FP/OR/REHAB/26600/2017

INDEX

Sl. No.	Item	Page No.
1	Form – A (Part-I) submitted by User Agency.	1 to 3
2	Authorization letter submitted by User Agency.	4 to 5
3	Topo Map	6
4	DGPS Survey Map	7
5	Justification	8
6	Compensatory Afforestation Details	9


20-08-17
**JANASILDAR
THAKURMUNDA**

FORM - A

Form for seeking prior approval of Central Government under section 2 of the Forest(Conservation) Act, 1980 for Diversion of fresh forest area

PART - I

(To be filled up by User Agency)

A. General Details**A-1. Project Details**

- (i). Proposal No. : FP/OR/REHAB/26600/2017
(ii). Name of Project for which Forest Land is required : Relocation of villages situated in Core and Buffer area of Similipal Tiger Reserve
(iii). Short narrative of the proposal and Project/scheme for which the forest land is required : Relocation of villages situated in Core and Buffer area of Similipal Tiger Reserve
(iv). State : Orissa
(v). Category of the Project : Rehabilitation
(vi). Shape of forest land proposed to be diverted : Non Linear
(vii). Estimated cost of the Project(Rupees in lacs) : 0
(viii). Total Area of Forest Land proposed for diversion(in ha.): 39.59
(ix). Non-Forest Land required for this project(in ha.): 0
(x). Total period for which the forest land is proposed to be diverted(in years): 99

A-2. Details of User Agency


- (i). Name : TAHASILDAR THAKURMUNDA
(ii). Address1 : AT/PO:THAKURMUNDA DIST:MAYURBHANJ
(iii). Address2 : NIL
(iv). State : Orissa
(v). District : Mayurbhanj
(vi). Pin : 757038
(vii). Landmark : NIL
(viii). Email address : tah.thakur-od@nic.in
(ix). Landline Telephone No. : 6796-284252
(x). Fax No. : 6796-
(xi). Mobile No. : 9777335480
(xii). Website (if any) : NIL
(xiii). Legal status of User Agency : State Government

A-3. Details of Person Making Application

- (i). First Name: DINAMANI
(ii). Middle Name: NIL
(iii). Last Name: NAIK
(iv). Gender: Male
(v). Designation: TAHASILDAR
(vi). Address 1: AT/PO:THAKURMUNDA DIST:MAYURBHANJ
(vii). Address 2: NIL
(viii). State: Orissa
(ix). District: Mayurbhanj
(x). Tehsil: Thakurmunda
(xi). Pin: 757038
(xii). Landmark: NIL
(xiii). Email Address: tah.thakur-od@nic.in
(xiv). Landline Telephone No.: 6796-284252
(xv). Fax No.: NIL
(xvi). Mobile No.: 9777335480
(xvii). Copy of documents in support of the competence/authority of the person making this application to make application on behalf of the User Agency:

B. Details of land required for the Project

- B-1. Details of proposal seeking prior approval of Central Government under the Act for diversion of forest land for the Project already submitted in the past


**TAHASILDAR
THAKURMUNDA**

List of proposal submitted in Past							
S.no	Proposal Status.	Proposal No.	Moef File No.	Area Proposed for Diversion(Ha.)	Area Diverted(Ha.)	Date of In-Principle Approval	Date of Final Approval
NIL							

B-2. Details of forest land proposed to be diverted

B-2.1 Details of Divisions involved

Details of Divisions involved			
S.no	Division Name	Forest Land(ha.)	Non-Forest Land(ha.)
1.	Karanja	39.59	0

B-2.2 Details of Districts involved

District wise breakup			
S.no	District Name	Forest Land(ha.)	Non-Forest Land(ha.)
1.	Mayurbhanj	39.59	0




B-2.3 Village wise breakup

Villages wise breakup			
S.no	Village	Forest Land(ha.)	Non-Forest Land(ha.)
1	Saleibeda	39.59	0


B-2.4 Component wise breakup

Component wise breakup			
S.no	Component	Forest Land(ha.)	Non-Forest Land(ha.)
1	Saleibeda PRF	34.4	0
2	Revenue Forest	5.19	0

C. Maps of forest land proposed to be diverted

Division 1. : Karanja			
(i). Area of forest land proposed to be diverted(in ha.) : 39.59			
(ii). : Non Linear			
(a). No. of patches : One			
Patch wise details			
Patch No.	Area of Patch(in ha.)	Kml File of Patches	
1.	39.59	 View File	
(iii). Copy of Survey of India Toposheet indicating boundary of forest land proposed to be diverted: 			
(iv). Scanned copy of the Geo-referenced map of the forest land proposed to be diverted prepared by using GPS or Total Station: 			

D. Justification for locating the Project in forest land and details of alternatives examined:

(i). Copy of note containing justification for locating the Project in forest land: 

E. Employment likely to be generated

(i). Whether the Project is likely to generate employment?: No

F. Displacement of People due to the Project, if any

(i). Whether Project involves displacement?: No


21-09-17
TAKSILDAR
THAKURMUNDA

G. Details of Cost-Benefit analysis for the Project

(i). Whether the Project requires Cost-Benefit analysis?: No

H. Status of Environmental Clearance

(i). Whether the Project requires Clearance under the Environment (Protection) Act 1986 ? : No

I. Status of Wildlife Clearance

(i). Whether the Project or a part thereof is located in any Protected Area or their Eco sensitive zone? : No

J. Applicability of special provisions governing Scheduled Areas

(i). Whether the Project or a part thereof is located in a Scheduled Area? : No

K. Status of settlement of rights under the Forest Rights Act, 2006 on the forest land proposed to be diverted

(i). Whether the process for settlement of Rights under the Forest Rights Acts 2006 on the forest land proposed to be diverted has been completed? : No

L. Details of land identified for Compensatory Afforestation

(i). Whether non-forest or Revenue forest land is required to be provided by User Agency?: No

(ii). Whether the area of non-forest land or Revenue forest land required to be provided by User Agency for raising Compensatory Afforestation is less than area of forest land proposed to be diverted ? : No

(iii) . Reason for not providing Non-Forest Land: Others

Additional information Details

Documents		
S.No	Documents	Remarks
1		

Print page


 28-08-17
 TAHASILDAR
 THAKURMUNDA

(14) (4)

**OFFICE OF THE COLLECTOR AND DISTRICT MAGISTRATE,
MAYURBHANJ :: BARIPADA.**

Phone-06792-252757

E-mail : laombj@gmail.com

No. 529 // L.A. Dt. 29.09.2016 //

To

The Tahasildar, Thakurmunda.

Sub :

Preparation of land bank for relocation of villages within the core and buffer area of Similipal Tiger Reserve.

Ref :

This office Letter No.525 dt. 28.09.2016

Sir,

In continuation to this office letter under reference on the the subject cited above, the D.F.O., Karanjia Division has furnished the proposal for diversion of the Protect Reserve Forest land measuring an area Ac34.40dec. for relocation purpose in mouza Saleibeda under Kendumundi Range.

Therefore, you are authorised to divert the land of mouza Saleibeda as mentioned above for relocation of villages situated in the Core and Buffer area of Similipal Tiger Reserve at your level. an ealiest.

Yours faithfully,

Collector & District Magistrate
Mayurbhanj

Memo No. 530 // L.A. Dt. 29.09.2016 //

Copy forwarded to the Divisional Forest Officer, Karanjia Division for information and necessary action.

Collector & District Magistrate
Mayurbhanj

Tahasildar
THAKURMUNDA

19
5

**OFFICE OF THE COLLECTOR AND DISTRICT MAGISTRATE,
MAYURBHANJ :: BARIPADA.**
Phone-06792-252757 E-mail: laombj@gmail.com

No. 525 // L.A. Dt. 28.09.2016 //

To : The Tahasildar, Thakurmunda.

Sub : Preparation of land bank for relocation of villages within the core and buffer area of Similipal Tiger Reserve.

Ref : Your Letter No.2188 dt. 21.08.2016


Sir,

In inviting a reference to the letter on the the subject cited above, you have submitted the Revenue land an area of Ac15.34 of mouza – Saleibeda for relocation of the villages in the Core and Buffer area of Smilipal Tiger Reserve. The land stands in the Jungle kizam of Sabik which are required for diversion in Revenue land.

Therefore, you are authorised to divert the land of mouza Saleibeda as details below for relocation of villages situated in the Core and Buffer area of Similipal Tiger Reserve at your level.


Revenue Land				
Mouza	Khata No.	Plot No.	Area	Kisam
Saleibeda	79	214	Ac5.56	Dahi-I
		215	Ac6.31	-do-
		216	Ac2.43	-do-
		221/1420	Ac1.04	-do-
		Total	Ac15.34	


Yours faithfully,


Collector & District Magistrate
Mayurbhanj

Memo No. 526 // L.A. Dt. 28.09.2016 //

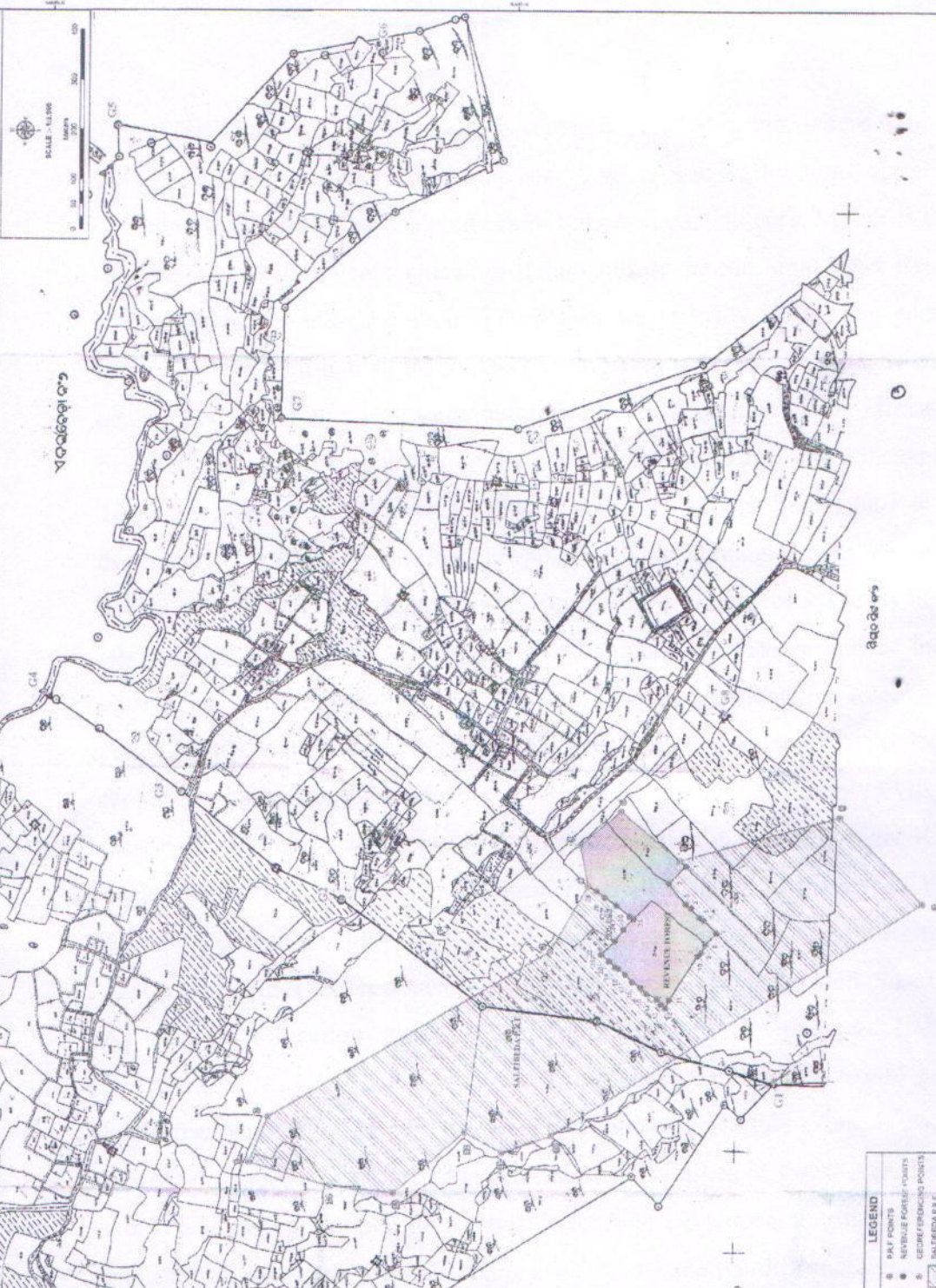
Copy forwarded to the Divisional Forest Officer, Karanjia Division for information and necessary action.


Collector & District Magistrate
Mayurbhanj


28.09.16
**TAHASILDAR
THAKURMUNDA**

MAP SHOWING DGPS SURVEYED FOREST LAND PROPOSED FOR DIVERSION IN THE SALEBEDA P.R.F (34.40Ha.) & SALEBEDA REVENUE FOREST (5.19Ha.) OF KENDU MUNDI RANGE OVER AN AREA OF 59.59 Ha. ALLOCATED FOR REHABILITATION PROGRAMME AGAINST THE VILLAGE KHEJURI OF SIMILIPAL TIGER RESERVE AREA.

7



AREA STATISTICS OF FOREST LAND			
MUNICIPALITY	PLAT NO.	TYPE	MAP AREA IN Ha.
SALABEDA	214	REVENUE FOREST	5.19
	215	REVENUE FOREST	0.10
	216	P.R.F	34.40
TOTAL AREA			39.69

DGPS CO-ORDINATES OF FOREST PLOTS PROPOSED FOR DIVERSION			
POINT ID	EASTING	NORTHING	HEIGHT
01	411001.121	214529.127	86.737275181
02	411001.121	214529.127	86.737275181
03	411001.121	214529.127	86.737275181
04	411001.121	214529.127	86.737275181
05	411001.121	214529.127	86.737275181
06	411001.121	214529.127	86.737275181
07	411001.121	214529.127	86.737275181
08	411001.121	214529.127	86.737275181
09	411001.121	214529.127	86.737275181
10	411001.121	214529.127	86.737275181
11	411001.121	214529.127	86.737275181
12	411001.121	214529.127	86.737275181
13	411001.121	214529.127	86.737275181
14	411001.121	214529.127	86.737275181
15	411001.121	214529.127	86.737275181
16	411001.121	214529.127	86.737275181
17	411001.121	214529.127	86.737275181
18	411001.121	214529.127	86.737275181
19	411001.121	214529.127	86.737275181
20	411001.121	214529.127	86.737275181
21	411001.121	214529.127	86.737275181
22	411001.121	214529.127	86.737275181
23	411001.121	214529.127	86.737275181
24	411001.121	214529.127	86.737275181
25	411001.121	214529.127	86.737275181
26	411001.121	214529.127	86.737275181
27	411001.121	214529.127	86.737275181
28	411001.121	214529.127	86.737275181
29	411001.121	214529.127	86.737275181
30	411001.121	214529.127	86.737275181

CO-ORDINATES OF REVENUE FOREST POINTS			
POINT ID	EASTING	NORTHING	HEIGHT
01	411001.121	214529.127	86.737275181
02	411001.121	214529.127	86.737275181
03	411001.121	214529.127	86.737275181
04	411001.121	214529.127	86.737275181
05	411001.121	214529.127	86.737275181
06	411001.121	214529.127	86.737275181
07	411001.121	214529.127	86.737275181
08	411001.121	214529.127	86.737275181
09	411001.121	214529.127	86.737275181
10	411001.121	214529.127	86.737275181
11	411001.121	214529.127	86.737275181
12	411001.121	214529.127	86.737275181
13	411001.121	214529.127	86.737275181
14	411001.121	214529.127	86.737275181
15	411001.121	214529.127	86.737275181
16	411001.121	214529.127	86.737275181
17	411001.121	214529.127	86.737275181
18	411001.121	214529.127	86.737275181
19	411001.121	214529.127	86.737275181
20	411001.121	214529.127	86.737275181
21	411001.121	214529.127	86.737275181
22	411001.121	214529.127	86.737275181
23	411001.121	214529.127	86.737275181
24	411001.121	214529.127	86.737275181
25	411001.121	214529.127	86.737275181
26	411001.121	214529.127	86.737275181
27	411001.121	214529.127	86.737275181
28	411001.121	214529.127	86.737275181
29	411001.121	214529.127	86.737275181
30	411001.121	214529.127	86.737275181

LEGEND

- PAF POINTS
- REVENUE FOREST POINTS
- GEOMETRIFIC POINTS
- ▨ SALEBEDA P.R.F
- ▨ REVENUE FOREST

DGPS SURVEY CONDUCTED BY
 DIGITAL CARTOGRAPHY AND SERVICES (DCS) FTSLTD
 B-1, Singhalet road,
 G.P.O. Road, East Bengal, Bhubaneswar - 75

- DCS's survey of forest areas proposed for diversion in Salebeda P.R.F. and in Village Salebeda under Kenduamundi Range, Khejuri Forest Division, Kenduamundi Division has been carried out by the D.C.S. Khejuri Division for rehabilitation of Khejuri village from one side of Similipal Tiger Reserve, through the DCS PAF, L.A., Bhubaneswar.

- DCS's survey of forest areas proposed for diversion are carried out in the year 2017 and 2018 (attached).

- Survey points and proposed area have been verified by DCS. Also maps showing forest areas proposed for diversion are attached in the year 2017 and 2018 (attached).

- All the forest areas proposed for diversion come in one piece of which one part comes under Salebeda P.R.F. and rest of the area in village Salebeda. These forest areas proposed for diversion points are 30, 59, 106, 107, 108, 109, 110, 111, 112, 113, 114, 115, 116, 117, 118, 119, 120, 121, 122, 123, 124, 125, 126, 127, 128, 129, 130, 131, 132, 133, 134, 135, 136, 137, 138, 139, 140, 141, 142, 143, 144, 145, 146, 147, 148, 149, 150, 151, 152, 153, 154, 155, 156, 157, 158, 159, 160, 161, 162, 163, 164, 165, 166, 167, 168, 169, 170, 171, 172, 173, 174, 175, 176, 177, 178, 179, 180, 181, 182, 183, 184, 185, 186, 187, 188, 189, 190, 191, 192, 193, 194, 195, 196, 197, 198, 199, 200, 201, 202, 203, 204, 205, 206, 207, 208, 209, 210, 211, 212, 213, 214, 215, 216, 217, 218, 219, 220, 221, 222, 223, 224, 225, 226, 227, 228, 229, 230, 231, 232, 233, 234, 235, 236, 237, 238, 239, 240, 241, 242, 243, 244, 245, 246, 247, 248, 249, 250, 251, 252, 253, 254, 255, 256, 257, 258, 259, 260, 261, 262, 263, 264, 265, 266, 267, 268, 269, 270, 271, 272, 273, 274, 275, 276, 277, 278, 279, 280, 281, 282, 283, 284, 285, 286, 287, 288, 289, 290, 291, 292, 293, 294, 295, 296, 297, 298, 299, 300, 301, 302, 303, 304, 305, 306, 307, 308, 309, 310, 311, 312, 313, 314, 315, 316, 317, 318, 319, 320, 321, 322, 323, 324, 325, 326, 327, 328, 329, 330, 331, 332, 333, 334, 335, 336, 337, 338, 339, 340, 341, 342, 343, 344, 345, 346, 347, 348, 349, 350, 351, 352, 353, 354, 355, 356, 357, 358, 359, 360, 361, 362, 363, 364, 365, 366, 367, 368, 369, 370, 371, 372, 373, 374, 375, 376, 377, 378, 379, 380, 381, 382, 383, 384, 385, 386, 387, 388, 389, 390, 391, 392, 393, 394, 395, 396, 397, 398, 399, 400, 401, 402, 403, 404, 405, 406, 407, 408, 409, 410, 411, 412, 413, 414, 415, 416, 417, 418, 419, 420, 421, 422, 423, 424, 425, 426, 427, 428, 429, 430, 431, 432, 433, 434, 435, 436, 437, 438, 439, 440, 441, 442, 443, 444, 445, 446, 447, 448, 449, 450, 451, 452, 453, 454, 455, 456, 457, 458, 459, 460, 461, 462, 463, 464, 465, 466, 467, 468, 469, 470, 471, 472, 473, 474, 475, 476, 477, 478, 479, 480, 481, 482, 483, 484, 485, 486, 487, 488, 489, 490, 491, 492, 493, 494, 495, 496, 497, 498, 499, 500, 501, 502, 503, 504, 505, 506, 507, 508, 509, 510, 511, 512, 513, 514, 515, 516, 517, 518, 519, 520, 521, 522, 523, 524, 525, 526, 527, 528, 529, 530, 531, 532, 533, 534, 535, 536, 537, 538, 539, 540, 541, 542, 543, 544, 545, 546, 547, 548, 549, 550, 551, 552, 553, 554, 555, 556, 557, 558, 559, 560, 561, 562, 563, 564, 565, 566, 567, 568, 569, 570, 571, 572, 573, 574, 575, 576, 577, 578, 579, 580, 581, 582, 583, 584, 585, 586, 587, 588, 589, 590, 591, 592, 593, 594, 595, 596, 597, 598, 599, 600, 601, 602, 603, 604, 605, 606, 607, 608, 609, 610, 611, 612, 613, 614, 615, 616, 617, 618, 619, 620, 621, 622, 623, 624, 625, 626, 627, 628, 629, 630, 631, 632, 633, 634, 635, 636, 637, 638, 639, 640, 641, 642, 643, 644, 645, 646, 647, 648, 649, 650, 651, 652, 653, 654, 655, 656, 657, 658, 659, 660, 661, 662, 663, 664, 665, 666, 667, 668, 669, 670, 671, 672, 673, 674, 675, 676, 677, 678, 679, 680, 681, 682, 683, 684, 685, 686, 687, 688, 689, 690, 691, 692, 693, 694, 695, 696, 697, 698, 699, 700, 701, 702, 703, 704, 705, 706, 707, 708, 709, 710, 711, 712, 713, 714, 715, 716, 717, 718, 719, 720, 721, 722, 723, 724, 725, 726, 727, 728, 729, 730, 731, 732, 733, 734, 735, 736, 737, 738, 739, 740, 741, 742, 743, 744, 745, 746, 747, 748, 749, 750, 751, 752, 753, 754, 755, 756, 757, 758, 759, 760, 761, 762, 763, 764, 765, 766, 767, 768, 769, 770, 771, 772, 773, 774, 775, 776, 777, 778, 779, 780, 781, 782, 783, 784, 785, 786, 787, 788, 789, 790, 791, 792, 793, 794, 795, 796, 797, 798, 799, 800, 801, 802, 803, 804, 805, 806, 807, 808, 809, 810, 811, 812, 813, 814, 815, 816, 817, 818, 819, 820, 821, 822, 823, 824, 825, 826, 827, 828, 829, 830, 831, 832, 833, 834, 835, 836, 837, 838, 839, 840, 841, 842, 843, 844, 845, 846, 847, 848, 849, 850, 851, 852, 853, 854, 855, 856, 857, 858, 859, 860, 861, 862, 863, 864, 865, 866, 867, 868, 869, 870, 871, 872, 873, 874, 875, 876, 877, 878, 879, 880, 881, 882, 883, 884, 885, 886, 887, 888, 889, 890, 891, 892, 893, 894, 895, 896, 897, 898, 899, 900, 901, 902, 903, 904, 905, 906, 907, 908, 909, 910, 911, 912, 913, 914, 915, 916, 917, 918, 919, 920, 921, 922, 923, 924, 925, 926, 927, 928, 929, 930, 931, 932, 933, 934, 935, 936, 937, 938, 939, 940, 941, 942, 943, 944, 945, 946, 947, 948, 949, 950, 951, 952, 953, 954, 955, 956, 957, 958, 959, 960, 961, 962, 963, 964, 965, 966, 967, 968, 969, 970, 971, 972, 973, 974, 975, 976, 977, 978, 979, 980, 981, 982, 983, 984, 985, 986, 987, 988, 989, 990, 991, 992, 993, 994, 995, 996, 997, 998, 999, 1000.



Signature and name of the Surveyor/Officer in charge.

TAKSILDAR
 THAKURMUNDA
 28.08.17

JUSTIFICATION

8

The Similipal Tiger Reserve is spread over 2750sq. km. where 65 nos. of villages (4 villages and two hamlets in core zone and 57 villages in Buffer zone) are present. 3 villages including two hamlets have already been relocated outside core. Matter is being pursued to relocate the remaining core village of Bakua outside the Similipal Tiger Reserve. Out of the 57 nos. of buffer villages, about 27 villages are virtually situated in center of the Tiger Reserve in northern half of the Reserve facing core areas. These villages still continuous to be deprived from many welfare schemes due to poor communication infrastructure facilities like roads, electricity and irrigation etc. as there cannot be developed inside the Sanctuary of Tiger Reserves area. Ultimately, these inhabitants would be laggard in the process of development in future. From the viewpoint of wildlife management, the influence of these people due to their activities is quite conspicuous and perceivable in the Tiger Reserve which is noticed by poor presence of wild animals in northern half of the Tiger Reserve where 27 no. of villages are situated. These villagers are managing to enter in to forests for grazing cattle, collection of NTFP, honey etc., thus competing with the local wild animals for space, shelter, food and water etc. Due to the genuine difficulty in villages, voluntarily these villagers have been pressing for their relocation outside the Tiger Reserve for better quality of life and development. Considering holistically the interest of these inhabitants, wildlife and habitats, the State Govt. of Odisha has now come up with Relocation policy for villages located in buffer area who voluntarily desire to be relocated outside Tiger Reserve. As per the relocation package each family would be given Rs.10.00lakhs in cash over and above each family would get 10 decimal of homestead land. The Suitable Revenue non-forest land to this extent is not available in the District therefore it is proposed to relocate these families in forest area. By doing it people would also get better opportunity outside for their development at the same time a required undisturbed landscape would be made available for the wildlife and conservations of natural resources including water in future.


28.08.17
**TAKASILDAR
THAKURMUNDA**

